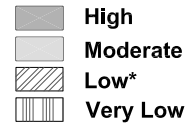


Natural and Environmental Conditions: Liquefaction Potential

Murray City General Plan Revision/Update

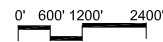
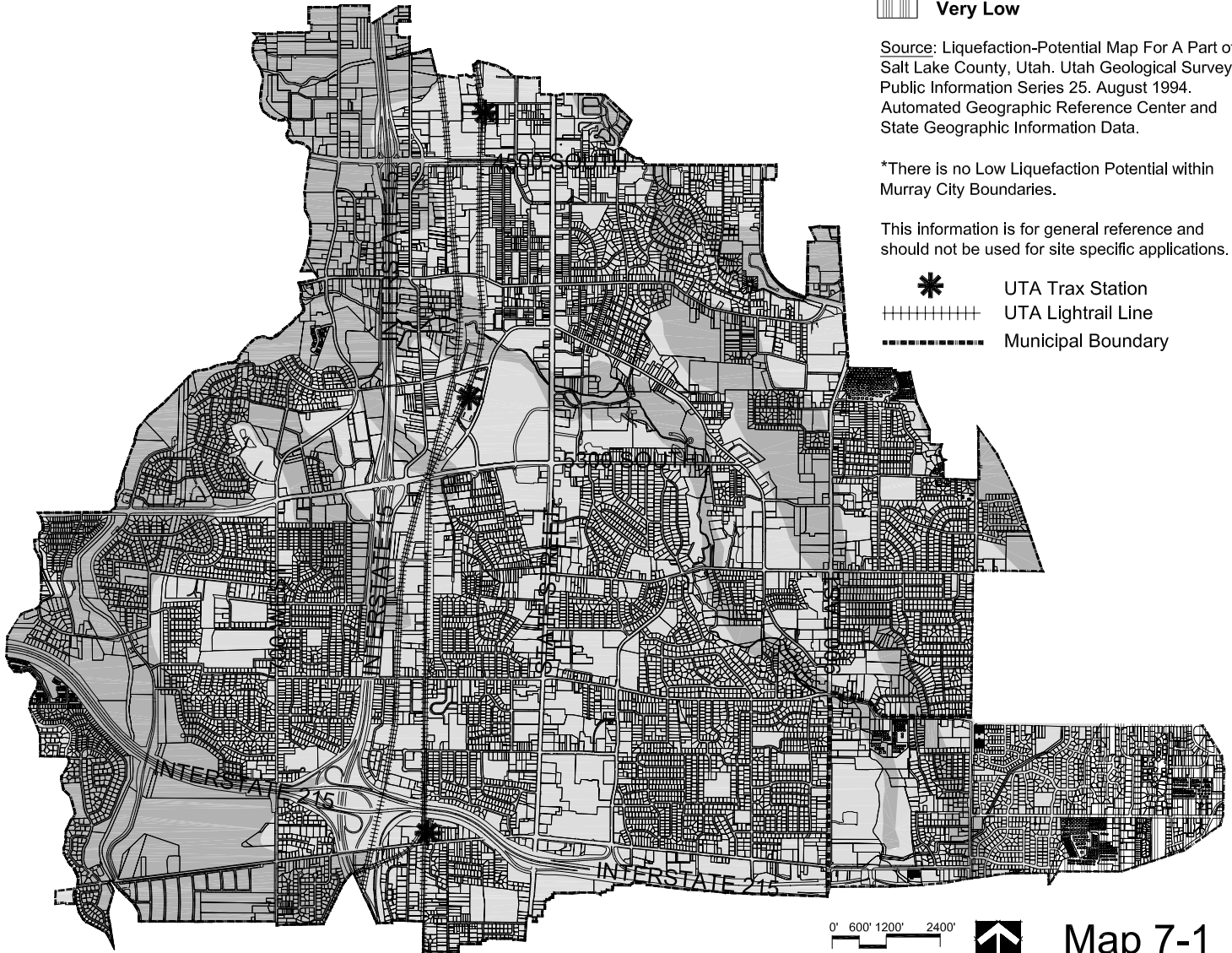

Liquefaction Potential



Source: Liquefaction-Potential Map For A Part of Salt Lake County, Utah. Utah Geological Survey. Public Information Series 25. August 1994. Automated Geographic Reference Center and State Geographic Information Data.

*There is no Low Liquefaction Potential within Murray City Boundaries.

This information is for general reference and should not be used for site specific applications.



NORTH

Map 7-1