

ORDINANCE NO. 24-22

AN ORDINANCE RELATING TO LAND USE; AMENDS THE ZONING MAP FROM A-1 (AGRICULTURAL) TO R-1-8 (SINGLE FAMILY LOW-DENSITY) FOR THE PROPERTY LOCATED AT 5712 SOUTH 800 WEST, MURRAY CITY

BE IT ENACTED BY THE MURRAY CITY MUNICIPAL COUNCIL AS FOLLOWS:

WHEREAS, the owner of the real property located at 5712 South 800 West, Murray, Utah, has requested a proposed amendment to the Zoning Map to designate the property in an R-1-8 (Single Family Low-Density) zone district; and

WHEREAS, it appearing that said matter has been given full and complete consideration by the City Planning and Zoning Commission; and

WHEREAS, it appearing to be in the best interest of the City and the inhabitants thereof that the proposed amendment of the Zoning Map be approved.

NOW, THEREFORE, BE IT ENACTED:

Section 1. That the Zoning Map and the zone district designation for the described property located at 5712 South 800 West, Murray, Utah be amended from the A-1 (Agricultural) zone district to the R-1-8 (Single Family Low-Density) zone district:


Legal Description

LOT 6, MILNE-AIRE ESTATES SUBDIVISION, according to the official plat thereof as recorded in the office of the Salt Lake County Recorder

Section 2. This Ordinance shall take effect upon the first publication and filing of copy thereof in the office of the City Recorder.

PASSED, APPROVED AND ADOPTED by the Murray City Municipal Council on this 10TH day of September, 2024.


MURRAY CITY MUNICIPAL COUNCIL



Pam Cotter, Chair



ATTEST:




Brooke Smith, City Recorder

Transmitted to the Office of the Mayor of Murray City on this 19TH day of September, 2024.

MAYOR'S ACTION: Approved

DATED this 19TH day of September, 2024.


Brett A. Hales, Mayor

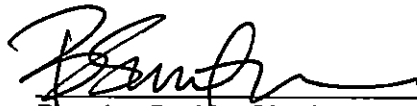
ATTEST:



Brooke Smith, City Recorder

CERTIFICATE OF PUBLICATION

I hereby certify that this Ordinance was published according to law on the 19TH day of September 2024.



Brooke Smith, City Recorder